



Flight Plan & Site Survey

Created using **RPAS Wilco®**

Operation Name:

Mission 01-18-2023

Pilot Name:

[REDACTED]

Pilot Certificate:

[REDACTED]

Flight Start:

January 18, 2023 6:01 PM

Flight End:

January 18, 2023 8:01 PM

Flight Area (Latitude):

49° 12' 45.10" N (49.213)

Flight Area (Longitude):

121° 55' 9.70" W (-121.919)

Altitude - Radius:

Alt: 700 ft - Rad: 740.8 m (0.4 nm)

Airspace:

UNCONTROLLED

FIR - Contact:

CZVR - 604-586-4500

Weather:

2.4 Celsius - Snow, Rain, Partially cloudy

Please ensure you received all required authorizations prior to flight.

Disclaimer

This Site Survey was created using RPAS Wilco by AIM Robotics. The flight plan contained is intended only for RPAS flights on the date/time and location specified. The user accepts all responsibility for the accuracy and completeness of the information contained.

For the complete Terms & Conditions, see

<https://rpaswilco.com/#/tnc>

Included

Site Survey

Obstacles (if available)

Nearby Aerodromes

Canadian Aviation Regulations

GFA

Aerodrome Supplements

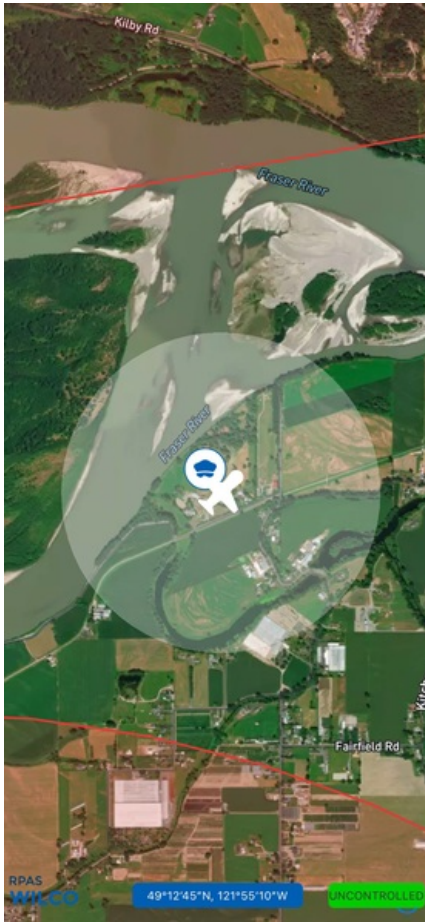
METAR & TAF (if available)

NOTAMs



CFS



Flight Map



MAP Details

	Latitude	Longitude
 MODEL	49° 12' 45.10" N (49.213)	121° 55' 9.70" W (-121.919)
 Pilot	49° 12' 48.70" N (49.2135)	121° 55' 13.30" W (-121.9204)



Airspace Classification



Overlying Airspaces

Class	Name	Floor	Ceiling
E	East Vancouver, BC CAE	9000MSL	12500MSL
C	Vancouver, BC TCA	6500MSL	8500MSL
C	Vancouver, BC TCA	8500MSL	9500MSL
B	T611 Airway	12500MSL	18000MSL
E	T611 Airway	2200AGL	12500MSL
C	Vancouver, BC TCA	9500MSL	12500MSL
B	Vancouver, BC TCA	12500MSL	18000MSL

Nearest Aerodromes & Distance from Operation

CHILLIWACK (CYCW AERODROME Cert)	Lat: 49.153 Long: 121.939	6.771 KM 3.66 NM
HARRISON HOT SPRINGS (CAE7 WATERDROME Reg)	Lat: 49.305 Long: 121.787	14.071 KM 7.6 NM
ABBOTSFORD (SUMAS MOUNTAIN) (CSM7 HELIPORT Reg)	Lat: 49.105 Long: 122.197	23.464 KM 12.67 NM
HOPE (CYHE AERODROME Reg)	Lat: 49.368 Long: 121.498	35.11 KM 18.96 NM

Weather Information for Mission Day

Summary: Partly cloudy throughout the day with a chance of rain or snow.

Condition	Temperature	Feels Like	Precipitation	Visibility	Cloud Coverage	Wind Speed	Humidity
Snow, Rain, Partially cloudy	2.4 Celsius	0.6 Celsius	63.0 %	15.8 Km	71.9 %	11.5 kph	89.7 %

Canadian Aviation Regulations

Division III — General Operating and Flight Rules

For full listing please visit <https://laws-lois.justice.gc.ca/eng/regulations/SOR-96-433/FullText.html#s-901.27>

Visual Line-of-sight

- **901.11 (1)** Subject to subsection (2) no pilot shall operate a remotely piloted aircraft system unless the pilot or a visual observer has the aircraft in visual line-of-sight at all times during flight.
- **(2)** A pilot may operate a remotely piloted aircraft system without the pilot or a visual observer having the aircraft in visual line-of-sight if the operation is conducted in accordance with a special flight operations certificate — RPAS issued under section 903.03.

Procedures

- **901.23 (1)** No pilot shall operate a remotely piloted aircraft system unless the following procedures are established:
 - **(a)** normal operating procedures, including pre-flight, take-off, launch, approach, landing and recovery procedures; and
 - **(b)** emergency procedures, including with respect to
 - **(i)** a control station failure,
 - **(ii)** an equipment failure,
 - **(iii)** a failure of the remotely piloted aircraft,
 - **(iv)** a loss of the command and control link,
 - **(v)** a fly-away, and
 - **(vi)** flight termination.
- **(2)** If the manufacturer of the remotely piloted aircraft system provides instructions with respect to the topics referred to in paragraphs (1)(a) and (b), the procedures established under subsection (1) shall reflect those instructions.
- **(3)** No pilot shall conduct the take-off or launch of a remotely piloted aircraft unless the procedures referred to in subsection (1) are reviewed before the flight by, and are immediately available to, each crew member.
- **(4)** No pilot shall operate a remotely piloted aircraft system unless the operation is conducted in accordance with the procedures referred to in subsection (1).

Site Survey

901.27 No pilot shall operate a remotely piloted aircraft system unless, before commencing operations, they determine that the site for take-off, launch, landing or recovery is suitable for the proposed operation by conducting a site survey that takes into account the following factors:

- **(a)** the boundaries of the area of operation;
- **(b)** the type of airspace and the applicable regulatory requirements;
- **(c)** the altitudes and routes to be used on the approach to and departure from the area of operation;
- **(d)** the proximity of manned aircraft operations;
- **(e)** the proximity of aerodromes, airports and heliports;
- **(f)** the location and height of obstacles, including wires, masts, buildings, cell phone towers and wind turbines;
- **(g)** the predominant weather and environmental conditions for the area of operation; and
- **(h)** the horizontal distances from persons not involved in the operation.

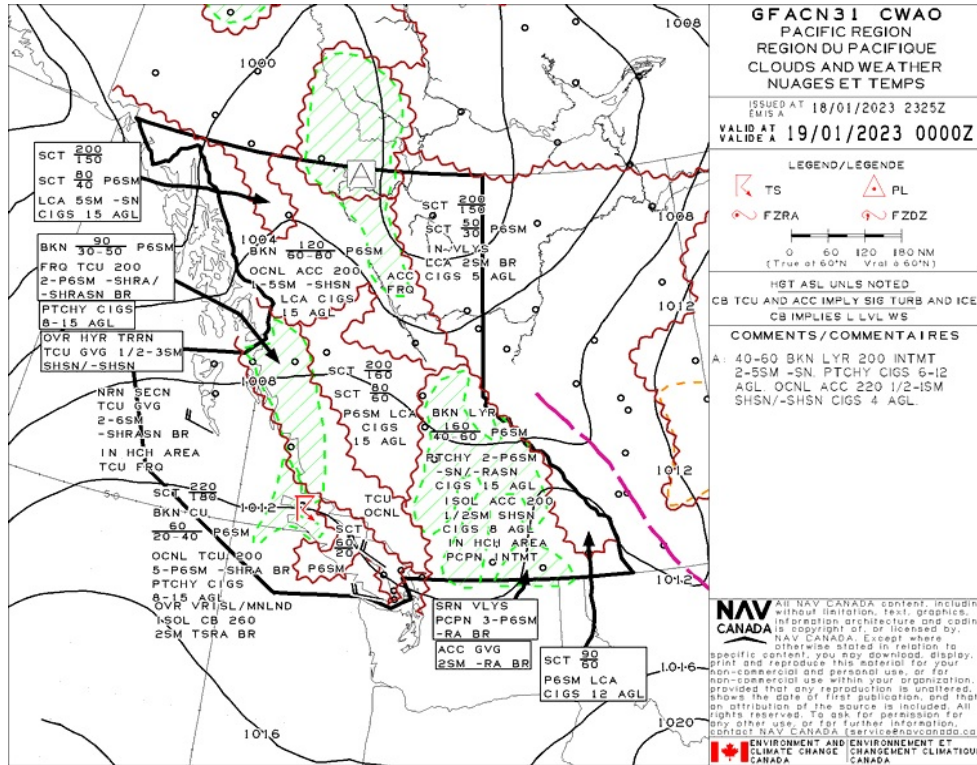
Operations at or in the Vicinity of an Aerodrome, Airport or Heliport

- **901.47 (1)** No pilot shall operate a remotely piloted aircraft at or near an aerodrome that is listed in the *Canada Flight Supplement* or the *Water Aerodrome Supplement* in a manner that could interfere with an aircraft operating in the established traffic pattern.
- **(2)** Subject to section 901.73 no pilot shall operate a remotely piloted aircraft at a distance of less than
 - **(a)** three nautical miles from the centre of an airport; and
 - **(b)** one nautical mile from the centre of a heliport.
- **(3)** No pilot shall operate a remotely piloted aircraft at a distance of less than three nautical miles from the centre of an aerodrome operated under the authority of the Minister of National Defence unless the operation is conducted in accordance with a special flight operations certificate — RPAS issued under section 903.03.

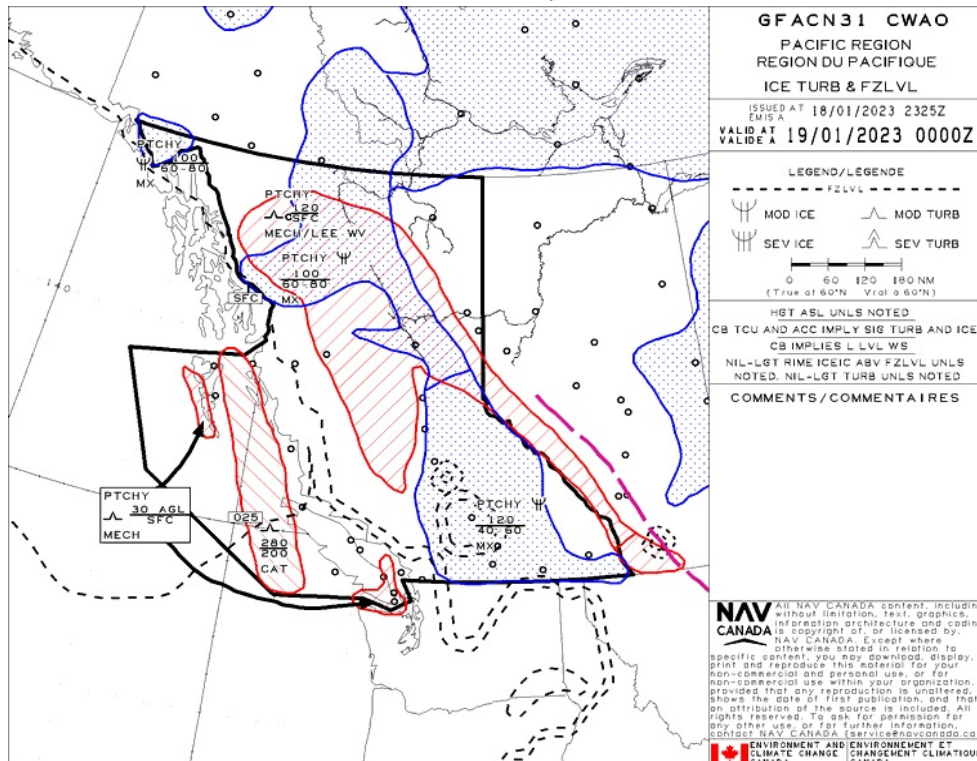
Records

- **901.48 (1)** Every owner of a remotely piloted aircraft system shall keep the following records:
 - **(a)** a record containing the names of the pilots and other crew members who are involved in each flight and, in respect of the system, the time of each flight or series of flights and
 - **(b)** a record containing the particulars of any mandatory action and any other maintenance action, modification or repair performed on the system, including
 - **(i)** the names of the persons who performed them,
 - **(ii)** the dates they were undertaken,
 - **(iii)** in the case of a modification, the manufacturer, model and a description of the part or equipment installed to modify the system, and
 - **(iv)** if applicable any instructions provided to complete the work.
- **(2)** Every owner of a remotely piloted aircraft system shall ensure that the records referred to in subsection (1) are made available to the Minister on request and are retained for a period of
 - **(a)** in the case of the records referred to in paragraph (1)(a), 12 months after the day on which they are created; and
 - **(b)** in the case of the records referred to in paragraph (1)(b), 24 months after the day on which they are created.
- **(3)** Every owner of a remotely piloted aircraft system who transfers ownership of the system to another person shall, at the time of transfer, also deliver to that person all of the records referred to in paragraph (1)(b).

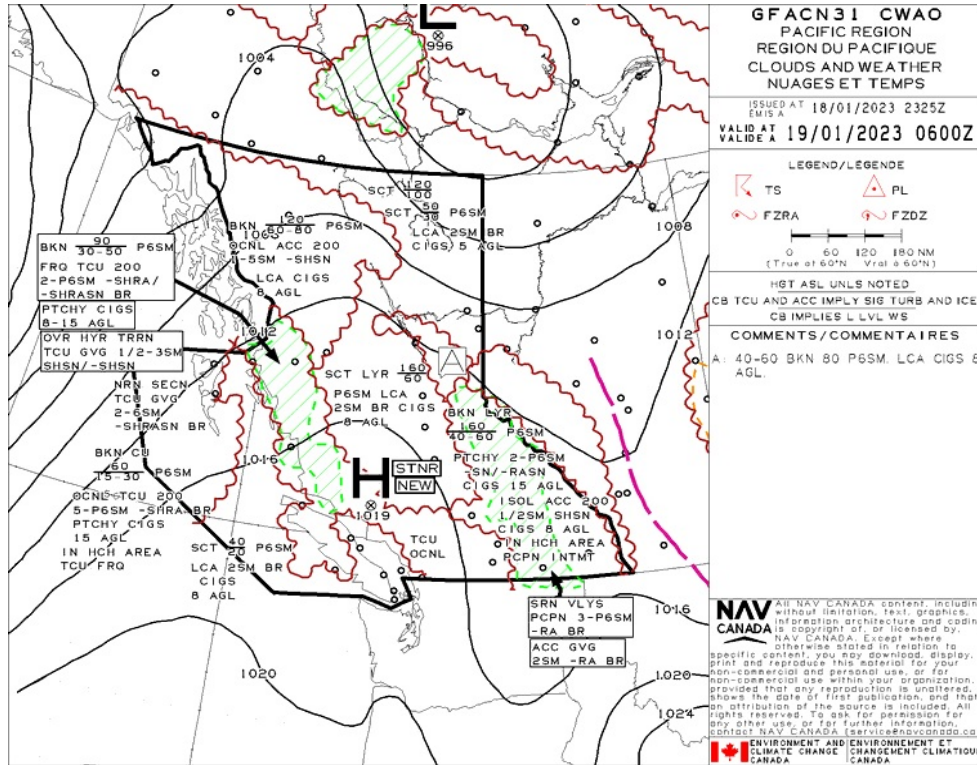
GFA Issue time + 00 hr - CLOUDS AND WEATHER



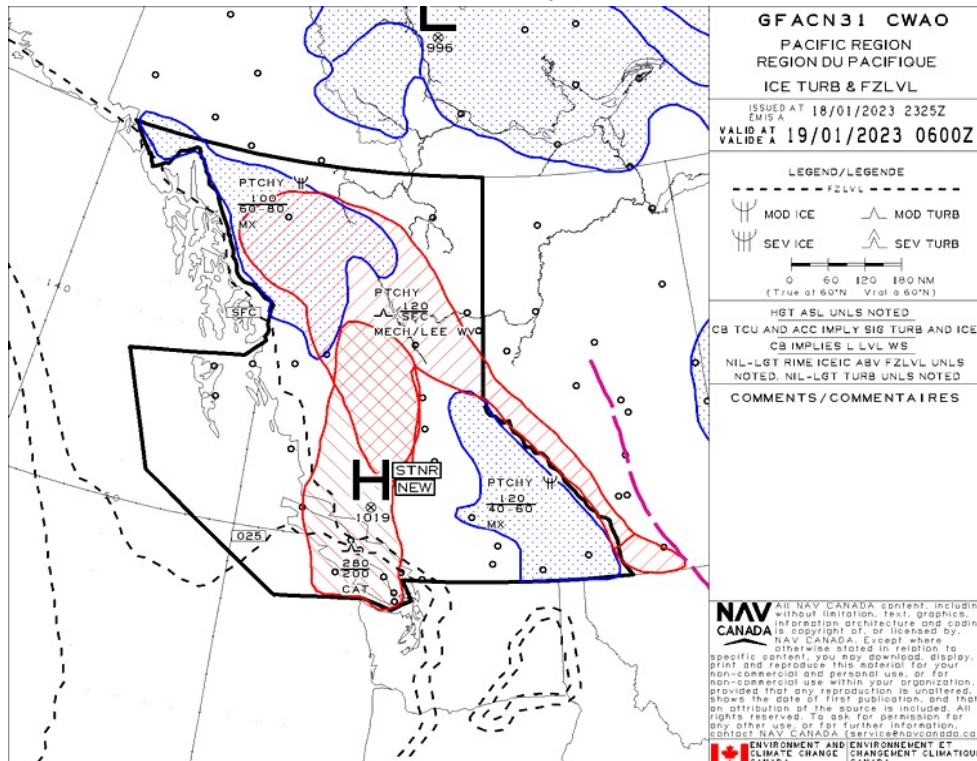
GFA Issue time + 00 hr - TURBULENCE, ICING AND FREEZING LEVEL



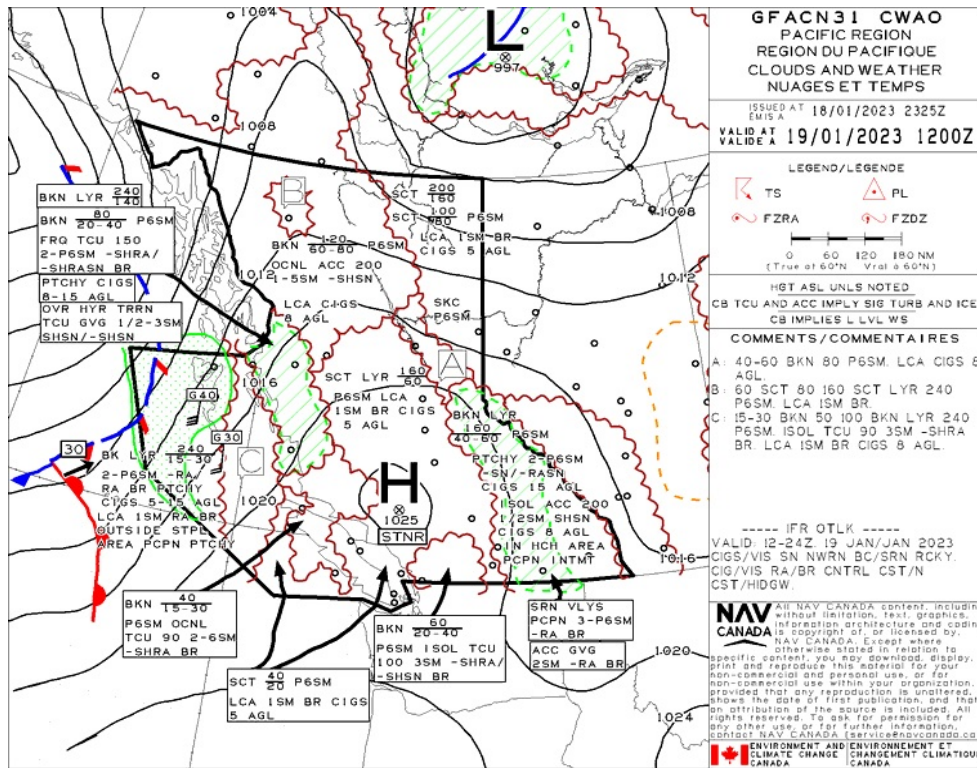
GFA Issue time + 06 hr - CLOUDS AND WEATHER



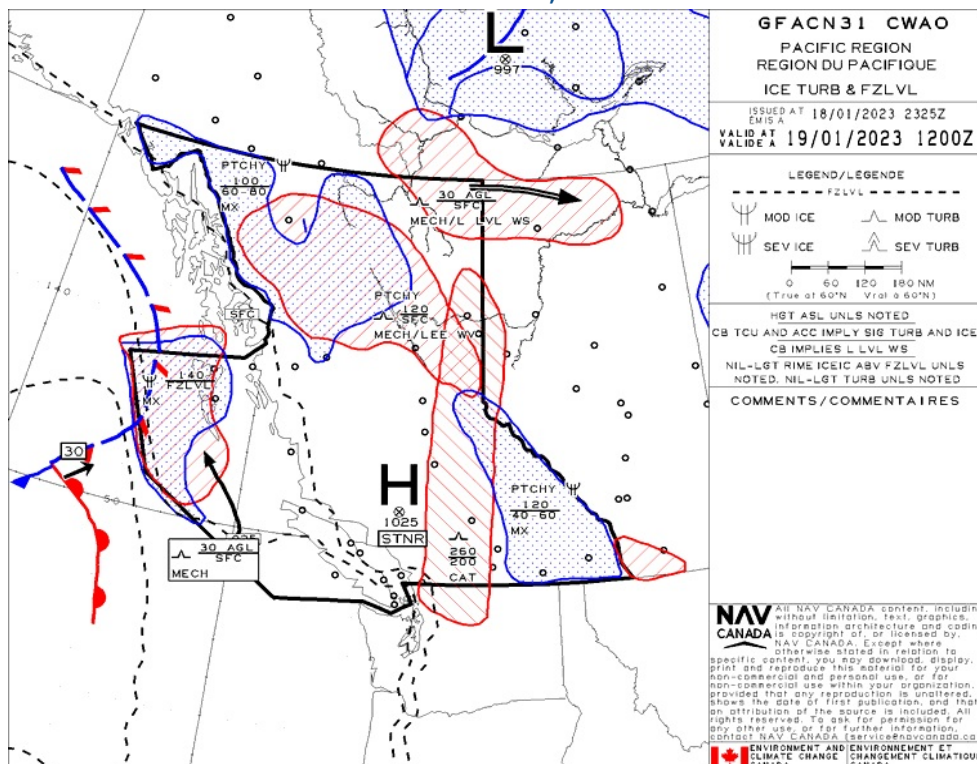
GFA Issue time + 06 hr - TURBULENCE, ICING AND FREEZING LEVEL



GFA Issue time + 12 hr - CLOUDS AND WEATHER



GFA Issue time + 12 hr - TURBULENCE, ICING AND FREEZING LEVEL



CHILLIWACK - CYCW - Cert

NOTAM

(F3996/22 NOTAMR F3928/22

Q) CZVR/QCAAS/IV/B/AE/000/999/4923N12022W000

A) CYDC B) 2212091948 C) 2301312359EST

E) VANCOUVER CENTRE PERIPHERA STATION (PA)
351.3MHZ AT PRINCETON U/S)

(6462/22 NOTAMR 4389/22

Q) CZVR/QCAAS/IV/B/E/000/999/5015N12135W070

A) CZVR B) 2210211648 C) 2301202359EST

E) PACIFIC RDO REMOTE COM OUT ET (RCO) 123.55MHZ AND 126.7MHZ AT
YTTON U/S)

(F3992/22 NOTAMN

Q) CZVR/QAT T/IV/NB0/E/000/999/4912N12311W999

A) CZVR B) 2212081954 C) 2302081900EST

E) IN SUPPORT OF CYVR CA FOR RE EASE PROGRAM:

IFR ACFT DEP CYCD CYAZ CYXX CZBB CYHC CYPK CYWH CYNJ CAP3 CYB
CYZT CYKA CY W AND CYYF DESTINED FOR CYVR ARE REQUIRED TO CTC
TWR, FSS OR FIC BTN 30-90 MIN PRIOR TO DEP FOR AN APPROVED DEP
TIME.

IFR ACFT DEP CYYJ, CTC C EARANCE DE IVERY ON FREQ 126.4MHZ BTN
30-90 MIN PRIOR TO DEP FOR AN APPROVED DEP TIME.

IFR ACFT DEP CYQQ CYPW AND CAT4 DESTINED FOR CYVR ARE REQUIRED TO
CTC CYQQ TERMINA 250-339-8115 BTN 30 AND 90 MIN PRIOR TO DEP FOR
AN APPROVED DEP TIME.)

(I0067/23 NOTAMN

Q) CZVR/QOBCE/IV/M/AE/000/003/4910N12157W005

A) CYCW B) 2301091600 C) 2304052100EST

E) MOBI E CRANE WITHIN 165FT RADIUS CENTRED ON 490944N 1215642W APRX
980FT BEYOND THR 07 AND 3450FT NORTH RC . 245FT AG 280FT AMS .
GTD, PAINTED.)

(F0164/23 NOTAMN

Q) CZVR/QAT T/IV/NB0/E/000/125/4912N12311W050

A) CZVR B) 2301181736 C) 2301190123

E) DUE TO REDUCED SYSTEM CAPACITY AND ANTICIPATED TFC DEMANDS, VFR
TFC P ANNED ABV 2500FT AMS MAY ANTICIPATE A TERNATE ROUTING
AND/OR A T IN VANCOUVER TM C ASS C AIRSPACE)

(F3877/22 NOTAMR F2785/22

Q) CZVR/QNBAS/IV/BO/AE/000/999/4923N12125W025

A) CYXX B) 2211251841 C) 2302242359EST

E) HOPE NDB HE 245KHZ U/S)

(I6494/22 NOTAMR I4617/22

Q) CZVR/QOBCE/IV/M/AE/000/002/4909N12157W005

A) CYCW B) 2210271830 C) 2301262330

D) DAI Y 1400-2330

E) MOBI E CRANES WITHIN 139FT RADIUS CENTRED ON 490924N 1215711W
APRX 1180FT BFR THR 07 AND 1670FT NORTH EXTENDED RC . 125FT AG
153FT AMS . GTD, NOT PAINTED.)

(F0163/23 NOTAMR F0162/23

Q) CZXX/QXXX/I/NB0/W/000/999/6650N11045W999

A) CZVR CZEG B) 2301181714 C) 2301260901

E) AIRSPACE SECURITY WARNING ISSUED BY THE DEPARTMENT OF TRANSPORT
IN RESPONSE TO THE SECURITY SITUATION IN NORTH KOREA. CANADIAN
AIR OPERATORS AND OWNERS OF AIRCRAFT REGISTERED IN CANADA ARE
ADVISED NOT TO ENTER THE PYONGYANG FIR (ZKPP), DUE TO POTENTIAL
RISK TO AVIATION FROM BALLISTIC MISSILE LAUNCHES WITHOUT PRIOR
NOTICE. THIS NOTAM SUPERSEDES THE RESTRICTIONS CONCERNING NORTH
KOREA ISSUED IN AIC 35/22.)

(F0099/23 NOTAMR F3468/22

Q) CZXX/QOECH/IV/NB0/E/000/999/5205N12506W999

A) CZVR CZEG B) 2301111839 C) 2304121800EST

E) A ACFT, REGARDLESS OF THE STATE OF REGISTRY, DIRECTLY OR
INDIRECTLY OWNED, CHARTERED, EASED, OPERATED OR OTHERWISE
CONTROLLED BY A PERSON CONNECTED WITH EITHER THE RUSSIAN
FEDERATION OR OF BELARUS OR BY A CORPORATION OR ENTITY THAT IS
INCORPORATED OR FORMED UNDER THE LAWS OF THE RUSSIAN FEDERATION
OR BELARUS, AND AIR OPERATORS HOLDING AN AIR OPERATOR CERTIFICATE
(AOC) ISSUED BY RUSSIAN FEDERATION AND/OR BELARUSIAN AUTHORITIES
ARE PROHIBITED TO ENTER, EXIT OR OVERFLY CANADA'S TERRITORIAL
AIRSPACE (INCLUDING FURTHER WITHIN 12NM OF CANADA'S COASTS).
EXCEPTIONS PERMITTED FOR ACFT EXPERIENCING IMMEDIATE EMERGENCY.

AUTHORITY OBTAINED PRIOR TO 27 FEB 2022 FOR ACFT AND OPS SUBJECT
TO THIS NOTAM ARE REVOKED.

HUMANITARIAN, SAR, MEDEVAC AND ANY OTHER FURTHER SEEKING AN EXCEPTION
TO THIS RESTRICTION MUST RECEIVE AUTHORITY GRANTED AFTER 27 FEB 2022
FROM THE MINISTER OF TRANSPORT TO OPERATE IN CANADA'S TERRITORIAL
AIRSPACE. AFFECTED ACFT WISHING TO OBTAIN SUCH AN AUTHORITY OR COME
INTO CANADA'S TERRITORIAL AIRSPACE MAY APPLY TO THE MINISTER OF
TRANSPORT AT 1-877-992-6853 OR 1-613-992-6853 OR BY EMAIL AT
OPERATIONS.AVIATION(AT)TC.GC.CA.)

HARRISON HOT SPRINGS - CAE7 - Reg

NOTAM

(F3996/22 NOTAMR F3928/22
Q) CZVR/QCAAS/IV/B/AE/000/999/4923N12022W200
A) CYDC B) 2212091948 C) 2301312359EST
E) VANCOUVER CENTRE PERIPHERA STATION (PA)
351.3MHZ AT PRINCETON U/S)

(6462/22 NOTAMR 4389/22
Q) CZVR/QCAAS/IV/B/E/000/999/5015N12135W070
A) CZVR B) 2210211648 C) 2301202359EST
E) PACIFIC RDO REMOTE COM OUT ET (RCO) 123.55MHZ AND 126.7MHZ AT
YTTON U/S)

(F3992/22 NOTAMN
Q) CZVR/QAT T/IV/NB0/E/000/999/4912N12311W999
A) CZVR B) 2212081954 C) 2302081900EST
E) IN SUPPORT OF CYVR CA FOR RE EASE PROGRAM:
IFR ACFT DEP CYCD CYAZ CYXX CZBB CYHC CYPK CYWH CYNJ CAP3 CYB
CYZT CYKA CY W AND CYYF DESTINED FOR CYVR ARE REQUIRED TO CTC
TWR, FSS OR FIC BTN 30-90 MIN PRIOR TO DEP FOR AN APPROVED DEP
TIME.
IFR ACFT DEP CYYJ, CTC C EARANCE DE IVERY ON FREQ 126.4MHZ BTN
30-90 MIN PRIOR TO DEP FOR AN APPROVED DEP TIME.
IFR ACFT DEP CYQQ CYPW AND CAT4 DESTINED FOR CYVR ARE REQUIRED TO
CTC CYQQ TERMINA 250-339-8115 BTN 30 AND 90 MIN PRIOR TO DEP FOR
AN APPROVED DEP TIME.)

(F3877/22 NOTAMR F2785/22
Q) CZVR/QNBAS/IV/B0/AE/000/999/4923N12125W025
A) CYXX B) 2211251841 C) 2302242359EST
E) HOPE NDB HE 245KHZ U/S)

(F0163/23 NOTAMR F0162/23
Q) CZXX/QXXX/I/NB0/W/000/999/6650N11045W999
A) CZVR CZEG B) 2301181714 C) 2301260901
E) AIRSPACE SECURITY WARNING ISSUED BY THE DEPARTMENT OF TRANSPORT
IN RESPONSE TO THE SECURITY SITUATION IN NORTH KOREA. CANADIAN
AIR OPERATORS AND OWNERS OF AIRCRAFT REGISTERED IN CANADA ARE
ADVISED NOT TO ENTER THE PYONGYANG FIR (ZKKP), DUE TO POTENTIAL
RISK TO AVIATION FROM BALLISTIC MISSILE LAUNCHES WITHOUT PRIOR
NOTICE. THIS NOTAM SUPERSEDES THE RESTRICTIONS CONCERNING NORTH
KOREA ISSUED IN AIC 35/22.)

(F0099/23 NOTAMR F3468/22
Q) CZXX/QOCH/IV/NB0/E/000/999/5205N12506W999
A) CZVR CZEG B) 2301111839 C) 2304121800EST
E) A ACFT, REGARDLESS OF THE STATE OF REGISTRY, DIRECTLY OR
INDIRECTLY OWNED, CHARTERED, EASED, OPERATED OR OTHERWISE
CONTROLLED BY A PERSON CONNECTED WITH EITHER THE RUSSIAN
FEDERATION OR OF BEARUS OR BY A CORPORATION OR ENTITY THAT IS
INCORPORATED OR FORMED UNDER THE LAWS OF THE RUSSIAN FEDERATION
OR BEARUS, AND A OPERATORS HOLDING AN AIR OPERATOR CERTIFICATE
(AOC) ISSUED BY RUSSIAN FEDERATION AND/OR BEARUSIAN AUTHORITIES
ARE PROHIBITED TO ENTER, EXIT OR OVERFLY CANADA'S TERRITORY
AIRSPACE (INCLUDING F T WITHIN 12NM OF CANADA'S COASTS).
EXCEPTIONS PERMITTED FOR ACFT EXPERIENCING IMMEDIATE EMERGENCY.

A AUTH OBTAINED PRIOR TO 27 FEB 2022 FOR ACFT AND OPS SUBJECT
TO THIS NOTAM ARE REVOKED.

HUMANITARIAN, SAR, MEDEVAC AND ANY OTHER F T SEEKING AN EXCEPTION
TO THIS RESTRICTION MUST RECEIVE AUTH GRANTED AFTER 27 FEB 2022
FM THE MINISTER OF TRANSPORT TO OPERATE IN CANADA'S TERRITORY
AIRSPACE. AFFECTED ACFT WISHING TO OBTAIN SUCH AN AUTH OR C R
INTO CANADA'S TERRITORY AIRSPACE MAY APPLY TO THE MINISTER OF
TRANSPORT AT 1-877-992-6853 OR 1-613-992-6853 OR BY EMAIL AT
OPERATIONS.AVIATION(AT)TC.GC.CA.)

ABBOTSFORD (SUMAS MOUNTAIN) - CSM7 - Reg

NOTAM

(F3992/22 NOTAMN

Q) CZVR/QAT T/IV/NB0/E/000/999/4912N12311W999

A) CZVR B) 2212081954 C) 2302081900EST

E) IN SUPPORT OF CYVR CA FOR RE EASE PROGRAM:

IFR ACFT DEP CYCD CYAZ CYXX CZBB CYHC CYPK CYWH CYNJ CAP3 CYB

CYZT CYKA CY W AND CYF DESTINED FOR CYVR ARE REQUIRED TO CTC

TWR, FSS OR FIC BTN 30-90 MIN PRIOR TO DEP FOR AN APPROVED DEP

TIME.

IFR ACFT DEP CYYJ, CTC C EARNANCE DE IVERY ON FREQ 126.4MHZ BTN

30-90 MIN PRIOR TO DEP FOR AN APPROVED DEP TIME.

IFR ACFT DEP CYQQ CYPW AND CAT4 DESTINED FOR CYVR ARE REQUIRED TO

CTC CYQQ TERMINA 250-339-8115 BTN 30 AND 90 MIN PRIOR TO DEP FOR

AN APPROVED DEP TIME.)

(F0099/23 NOTAMR F3468/22

Q) CZXX/QOCH/IV/NB0/E/000/999/5205N12506W999

A) CZVR CZEG B) 2301111839 C) 2304121800EST

E) A ACFT, REGARD ESS OF THE STATE OF REGISTRY, DIRECT Y OR

INDIRECT Y OWNED, CHARTERED, EASED, OPERATED OR OTHERWISE

CONTROLLED BY A PERSON CONNECTED WITH EITHER THE RUSSIAN

FEDERATION OR OF BE ARUS OR BY A CORPORATION OR ENTITY THAT IS

INCORPORATED OR FORMED UNDER THE LAWS OF THE RUSSIAN FEDERATION

OR BE ARUS, AND A OPERATORS HOLDING AN AIR OPERATOR CERTIFICATE

(AOC) ISSUED BY RUSSIAN FEDERATION AND/OR BE ARUSIAN AUTHORITIES

ARE PROHIBITED TO ENTER, EXIT OR OVERFLY CANADA'S TERRITORIA

AIRSPACE (INCLUDING F T WITHIN 12NM OF CANADA'S COASTS).

EXCEPTIONS PERMITTED FOR ACFT EXPERIENCING IMMINENT EMERG.

A AUTH OBTAINED PRIOR TO 27 FEB 2022 FOR ACFT AND OPS SUBJECT

TO THIS NOTAM ARE REVOKED.

HUMANITARIAN, SAR, MEDEVAC AND ANY OTHER F T SEEKING AN EXCEPTION

TO THIS RESTRICTION MUST RECEIVE AUTH GRANTED AFTER 27 FEB 2022

FM THE MINISTER OF TRANSPORT TO OPERATE IN CANADA'S TERRITORIA

AIRSPACE. AFFECTED ACFT WISHING TO OBTAIN SUCH AN AUTH OR C R

INTO CANADA'S TERRITORIA AIRSPACE MAY APPLY TO THE MINISTER OF

TRANSPORT AT 1-877-992-6853 OR 1-613-992-6853 OR BY EMAIL AT

OPERATIONS.AVIATION(AT)TC.GC.CA.)

(F0164/23 NOTAMN

Q) CZVR/QAT T/IV/NB0/E/000/125/4912N12311W050

A) CZVR B) 2301181736 C) 2301190123

E) DUE TO REDUCED SYSTEM CAPACITY AND ANTICIPATED TFC DEMANDS, VFR

TFC PLANNED ABV 2500FT AMS MAY ANTICIPATE A TERNATE ROUTING

AND/OR A T IN VANCOUVER TMC ASS C AIRSPACE)

(F3996/22 NOTAMR F3928/22

Q) CZVR/QCAAS/IV/B/AE/000/999/4923N12022W200

A) CYDC B) 2212091948 C) 2301312359EST

E) VANCOUVER CENTRE PERIPHERA STATION (PA)

351.3MHZ AT PRINCETON U/S)

(F0163/23 NOTAMR F0162/23

Q) CZXX/QXXX/I/NB0/W/000/999/6650N11045W999

A) CZVR CZEG B) 2301181714 C) 2301260901

E) AIRSPACE SECURITY WARNING ISSUED BY THE DEPARTMENT OF TRANSPORT

IN RESPONSE TO THE SECURITY SITUATION IN NORTH KOREA. CANADIAN

AIR OPERATORS AND OWNERS OF AIRCRAFT REGISTERED IN CANADA ARE

ADVISED NOT TO ENTER THE PYONGYANG FIR (ZKKP), DUE TO POTENTIAL

RISK TO AVIATION FROM BALLISTIC MISSILE LAUNCHES WITHOUT PRIOR

NOTICE. THIS NOTAM SUPERSEDES THE RESTRICTIONS CONCERNING NORTH

KOREA ISSUED IN AIC 35/22.)

HOPE - CYHE - Reg

NOTAM

(F3996/22 NOTAMR F3928/22
Q) CZVR/QCAAS/IV/B/AE/000/999/4923N12022W000
A) CYDC B) 2212091948 C) 2301312359EST
E) VANCOUVER CENTRE PERIPHERAL STATION (PA)
351.3MHZ AT PRINCETON U/S)

(6462/22 NOTAMR 4389/22
Q) CZVR/QCAAS/IV/B/E/000/999/5015N12135W070
A) CZVR B) 2210211648 C) 2301202359EST
E) PACIFIC RDO REMOTE COM OUT ET (RCO) 123.55MHZ AND 126.7MHZ AT
YTTON U/S)

(F3992/22 NOTAMN
Q) CZVR/QAT T/IV/NB0/E/000/999/4912N12311W999
A) CZVR B) 2212081954 C) 2302081900EST
E) IN SUPPORT OF CYVR CA FOR RE EASE PROGRAM:
IFR ACFT DEP CYCD CYAZ CYXX CZBB CYHC CYPK CYWH CYNJ CAP3 CYB
CYZT CYKA CY W AND CYYF DESTINED FOR CYVR ARE REQUIRED TO CTC
TWR, FSS OR FIC BTN 30-90 MIN PRIOR TO DEP FOR AN APPROVED DEP
TIME.
IFR ACFT DEP CYYJ, CTC C EARRANCE DE IVERY ON FREQ 126.4MHZ BTN
30-90 MIN PRIOR TO DEP FOR AN APPROVED DEP TIME.
IFR ACFT DEP CYQQ CYPW AND CAT4 DESTINED FOR CYVR ARE REQUIRED TO
CTC CYQQ TERMINA 250-339-8115 BTN 30 AND 90 MIN PRIOR TO DEP FOR
AN APPROVED DEP TIME.)

(F3877/22 NOTAMR F2785/22
Q) CZVR/QNBAS/IV/B0/AE/000/999/4923N12125W025
A) CYXX B) 2211251841 C) 2302242359EST
E) HOPE NDB HE 245KHZ U/S)

(F0163/23 NOTAMR F0162/23
Q) CZXX/QXXX/I/NB0/W/000/999/6650N11045W999
A) CZVR CZEG B) 2301181714 C) 2301260901
E) AIRSPACE SECURITY WARNING ISSUED BY THE DEPARTMENT OF TRANSPORT
IN RESPONSE TO THE SECURITY SITUATION IN NORTH KOREA. CANADIAN
AIR OPERATORS AND OWNERS OF AIRCRAFT REGISTERED IN CANADA ARE
ADVISED NOT TO ENTER THE PYONGYANG FIR (ZKKP), DUE TO POTENTIAL
RISK TO AVIATION FROM BALLISTIC MISSILE LAUNCHES WITHOUT PRIOR
NOTICE. THIS NOTAM SUPERSEDES THE RESTRICTIONS CONCERNING NORTH
KOREA ISSUED IN AIC 35/22.)

(I0201/23 NOTAMR I0192/23
Q) CZVR/QFMAU/IV/B0/A/000/999/4922N12130W005
A) CYHE B) 2301181737 C) 2301202359EST
E) METAR NOT AVB)

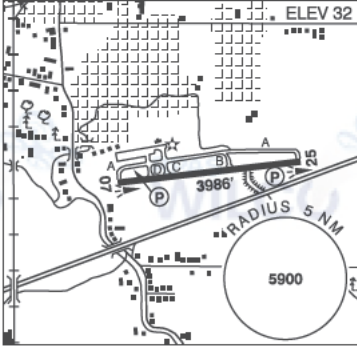
(F0099/23 NOTAMR F3468/22
Q) CZXX/QOCH/IV/NB0/E/000/999/5205N12506W999
A) CZVR CZEG B) 2301111839 C) 2304121800EST
E) A ACFT, REGARDLESS OF THE STATE OF REGISTRY, DIRECTLY OR
INDIRECTLY OWNED, CHARTERED, EASED, OPERATED OR OTHERWISE
CONTROLLED BY A PERSON CONNECTED WITH EITHER THE RUSSIAN
FEDERATION OR OF BEARUS OR BY A CORPORATION OR ENTITY THAT IS
INCORPORATED OR FORMED UNDER THE LAWS OF THE RUSSIAN FEDERATION
OR BEARUS, AND A OPERATORS HOLDING AN AIR OPERATOR CERTIFICATE
(AOC) ISSUED BY RUSSIAN FEDERATION AND/OR BEARUSIAN AUTHORITIES
ARE PROHIBITED TO ENTER, EXIT OR OVERFLY CANADA'S TERRITORIAL
AIRSPACE (INCLUDING FIFTY WITHIN 12NM OF CANADA'S COASTS).
EXCEPTIONS PERMITTED FOR ACFT EXPERIENCING IMMEDIATE EMERGENCY.

A AUTHORITY OBTAINED PRIOR TO 27 FEB 2022 FOR ACFT AND OPS SUBJECT
TO THIS NOTAM ARE REVOKED.

HUMANITARIAN, SAR, MEDEVAC AND ANY OTHER FIFTY SEEKING AN EXCEPTION
TO THIS RESTRICTION MUST RECEIVE AUTHORITY GRANTED AFTER 27 FEB 2022
FROM THE MINISTER OF TRANSPORT TO OPERATE IN CANADA'S TERRITORIAL
AIRSPACE. AFFECTED ACFT WISHING TO OBTAIN SUCH AN AUTHORITY OR CROSS
INTO CANADA'S TERRITORIAL AIRSPACE MAY APPLY TO THE MINISTER OF
TRANSPORT AT 1-877-992-6853 OR 1-613-992-6853 OR BY EMAIL AT
OPERATIONS.AVIATION(AT)TC.GC.CA.)

CHILLIWACK BC

CYCW

REF	N49 09 12 W121 56 21 Adj S 17°E (2012) UTC-8(7) Elev 32' VTA A5004 LO2 T1	
OPR	Magnum Management Inc 604-792-3430 Cert	
PF	A-2 (15-03Z±), 7 C-3,4,5,6 (17-01Z±)	
FLT PLN		
FIC	Kamloops 866-WXBRIEF (Toll free within Canada) or 866-541-4101 (Toll free within Canada & USA)	
SERVICES		
FUEL	100LL, JA (Cardlock) JA-1 (by truck) 604-991-0078 1430-2330Z± Mon-Fri exc hols, O/T call out chg	
S	1,2,3,4,5,6	
RWY DATA	Rwy 07(066°)/25(246°) 3986x75 ASPH Depression in rwy aprx 1000' fr Thld 25.	
RWY CERT	Rwy 07/25 AGN II	
RCR	Opr Ltd win maint. PLR	
LIGHTING	07-(TE ME) AP, 25-(TE ME) AP ARCAL-122.7 type K	
COMM		
MF	ffc 122.7 3NM 2000 ASL (CAR 602.98)	
PRO	Rgt hand circuits Rwy 07 (CAR 602.96). Procedures for crossing the southern Strait of Georgia within Tml Class C airspace refer to Vancouver Intl, VTPC for Crossing the Southern Strait of Georgia. Tkof and ldg in grass area adj rwy by fixed-wing acft not au h.	

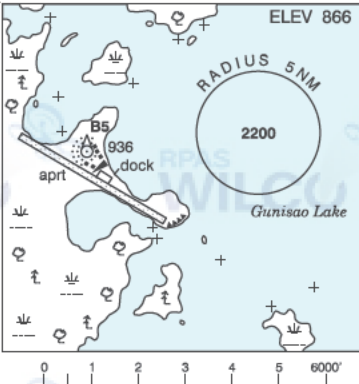
CANADA WATER AERODROME SUPPLEMENT

Effective 0901Z 24 March 2022 to 0901Z 20 April 2023

B70 AERODROME/FACILITY DIRECTORY

GUNISAO LAKE MB

CJW8

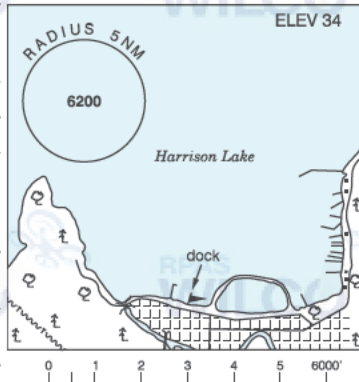
REF	N53 31 W96 22 2°E (2014) UTC-6(5) Elev 866' A5016		
OPR	Budd's Gunisao Lake Lodge ltd 204-791-2889 or 517-676-3474 Reg PPR		
PF	C-1,2,5 PN Opr May 1-Oct 1		
FLT PLN	Pilots to open/close VFR flt plan with Edmonton rdo, FISE or by phone. FIC Edmonton 866-WXBRIEF (Toll free within Canada) or 866-541-4102 (Toll free within Canada & USA)		
SERVICES	S 5		
A/D DATA	Sand bottom, tourist camp. Beaches.		
COMM	ATF UNICOM ltd hrs O/T tfc 122.8 5NM 3900 ASL		
NAV	NDB B5 254 (L) N53 31 20 W96 22 31 Pvt Unmonitored Opr May 1-Oct 1 24 hr PN		
CAUTION	Adj land A/D.		

HALMINEN ON — See KENNISIS LAKE / HALMINEN

HAMILTON HARBOUR ON — See BURLINGTON / HAMILTON HARBOUR

HARRISON HOT SPRINGS BC

CAE7

REF	N49 18 17 W121 47 15 Adj S 17°E (2013) UTC-8(7) Elev 34' A5004	
OPR	Village 604-796-2171 Reg	
PF	B-1,2,3,5	
FLT PLN	FIC Kamloops 866-WXBRIEF (Toll free within Canada) or 866-541-4101 (Toll free within Canada & USA)	
SERVICES	S 5	
A/D DATA	Lake freezes occasionally Dec-Feb. Sand beach.	
COMM	ATF tfc 123.2 2NM 1500 ASL	
NAV	NDB HOPE HE 245 (M) N49 23 11 W121 25 27	
CAUTION	Lake rough in strong N winds. Ctc Harrison resort 604-796-2244 for lcl conds. Cable crossing aprx 900 ASL across mouth of Harrison River. Dur low water kof/lbg well off-shore. Use dredged channel to access dock.	

CANADA WATER AERODROME SUPPLEMENT

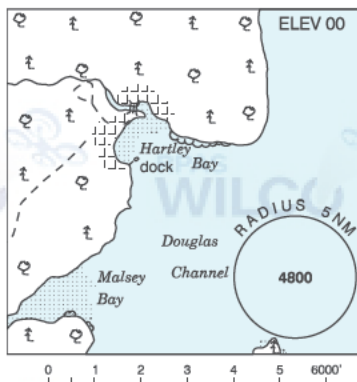
Effective 0901Z 24 March 2022 to 0901Z 20 April 2023

AERODROME/FACILITY DIRECTORY B71

HARTLEY BAY BC

CAY4

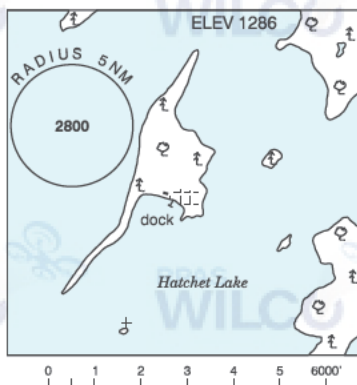
REF	N53 25 W129 15 Adj 19°E (2013) UTC-8(7) Elev 00' A5013
OPR	TC 604-666-5420 Reg
PF	C-1
FLT PLN	FIC Kamloops 866-WXBRIEF (Toll free within Canada) or 866-541-4101 (Toll free within Canada & USA)
SERVICES	S 7
COMM	ATF ttc 123.2 2NM 1500 ASL
CAUTION	Bay can be rough, watch for fishing boats.



HATCHET LAKE SK

CJX8

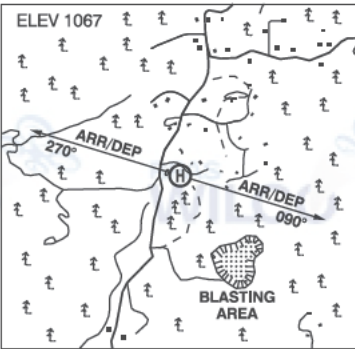
REF	N58 38 W103 35 Adj W of lodge 9°E (2013) UTC-6 Elev 1286' A5024
OPR	Hatchet Lake Lodge 306-633-2132 Reg PPR
PF	B-1,2,5 PN Opr
FLT PLN	FIC Edmonton 866-WXBRIEF (Toll free within Canada) or 866-541-4102 (Toll free within Canada & USA)
SERVICES	S 5
A/D DATA	Open water mid Jun-mid Oct. Sand bottom, sand beach.
COMM	ATF UNICOM 00-15Z Jun 1-Aug 22 O/T ttc 123.3 5NM 4300 ASL



ABBOTSFORD (SUMAS MOUNTAIN) BC (Heli)

CSM7

REF	N49 06 18 W122 11 51 4.5NE 17°E (2011) UTC-8(7) Elev 1067' VTA A5004
OPR	Hydra Helicopters Inc. 604-309-8393 Reg PPR
PF	B-1 D-2,3,4,5,6
FLT PLN	FIC Kamloops 866-WXBRIEF (Toll free within Canada) or 866-541-4101 (Toll free within Canada & USA)
HELI DATA	
RCR	FATO 60' x 60' CONC TLOF 60' x 60' CONC Safety Area 60' x 60' Opr Day only
COMM	ATF tfc 123.2 1NM 2100 ASL
PRO	
CAUTION	Extv tfc transiting E and W over the Fraser River. High trees S, W and N. Blasting area 2NM S. Acft tng area (CYA 182) 4NM E. CYXX CZ 1NM W.



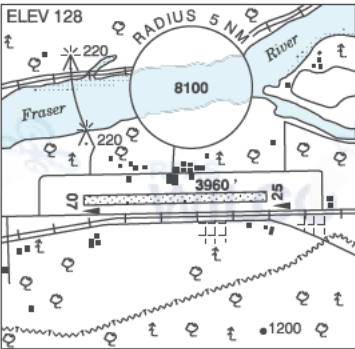
BRITISH COLUMBIA

AERODROME/FACILITY DIRECTORY

HOPE BC

CYHE

REF	N49 22 06 W121 29 53 2.6W 17°E (2012) UTC-8(7) Elev 128' A5004 LO2 HI3
OPR	Fraser Valley Regional District 604-869-2819 Reg
PF	B-1,2 C-3,5,6
FLT PLN	
FIC	Kamloops 866-WXBRIEF (Toll free within Canada) or 866-541-4101 (Toll free within Canada & USA)
WX	METAR AUTO H24 Tml advsy fcst in VFR rte fcst (dur DT only), issue times: 14, 17, 20, 23Z. WxCam



SERVICES	
FUEL	100LL, JA-1 Self-serve/cardlock
OIL	15W50
RWY DATA	Rwy 07/25 3960x250 turf
RCR	Caretaker 604-869-2819 No win maint. Rwy may be soft dur win & spring.
COMM	
RCO	Pacific rdo 125.850 (FISE) 126.7 (bcst)
ATF	tfc 123.3 5NM 3100 ASL
NAV	
NDB	HE 245 (M) N49 23 11 W121 25 27
PRO	Powered acft ops S of ldg area markers, gliders ops N.
CAUTION	Extv glider activity. Helicopter activity ½ mile SE. Mtns terrain, anticipate turbulence & wind shear.